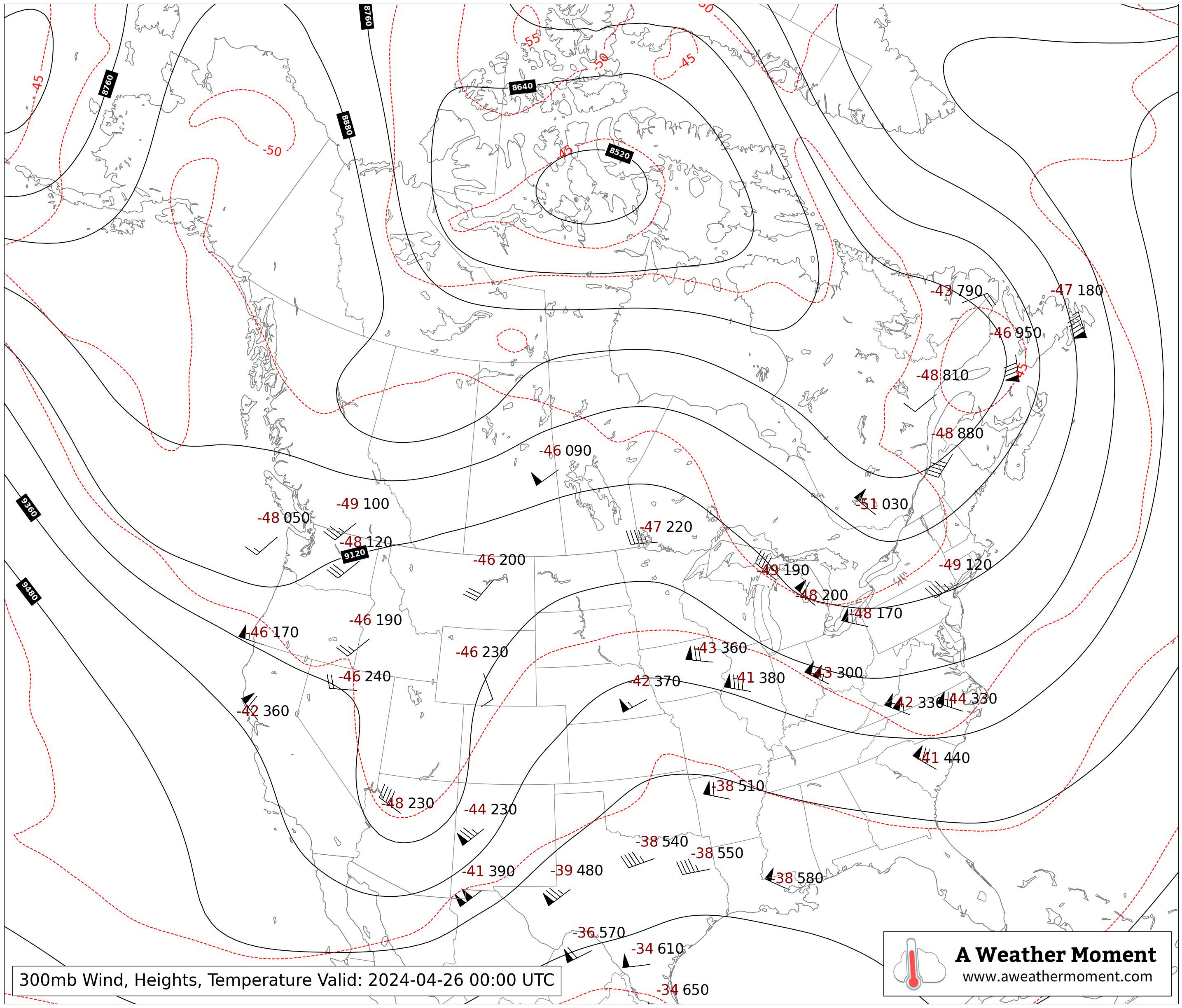


250mb Wind, Heights, Temperature Valid: 2024-04-26 00:00 UTC

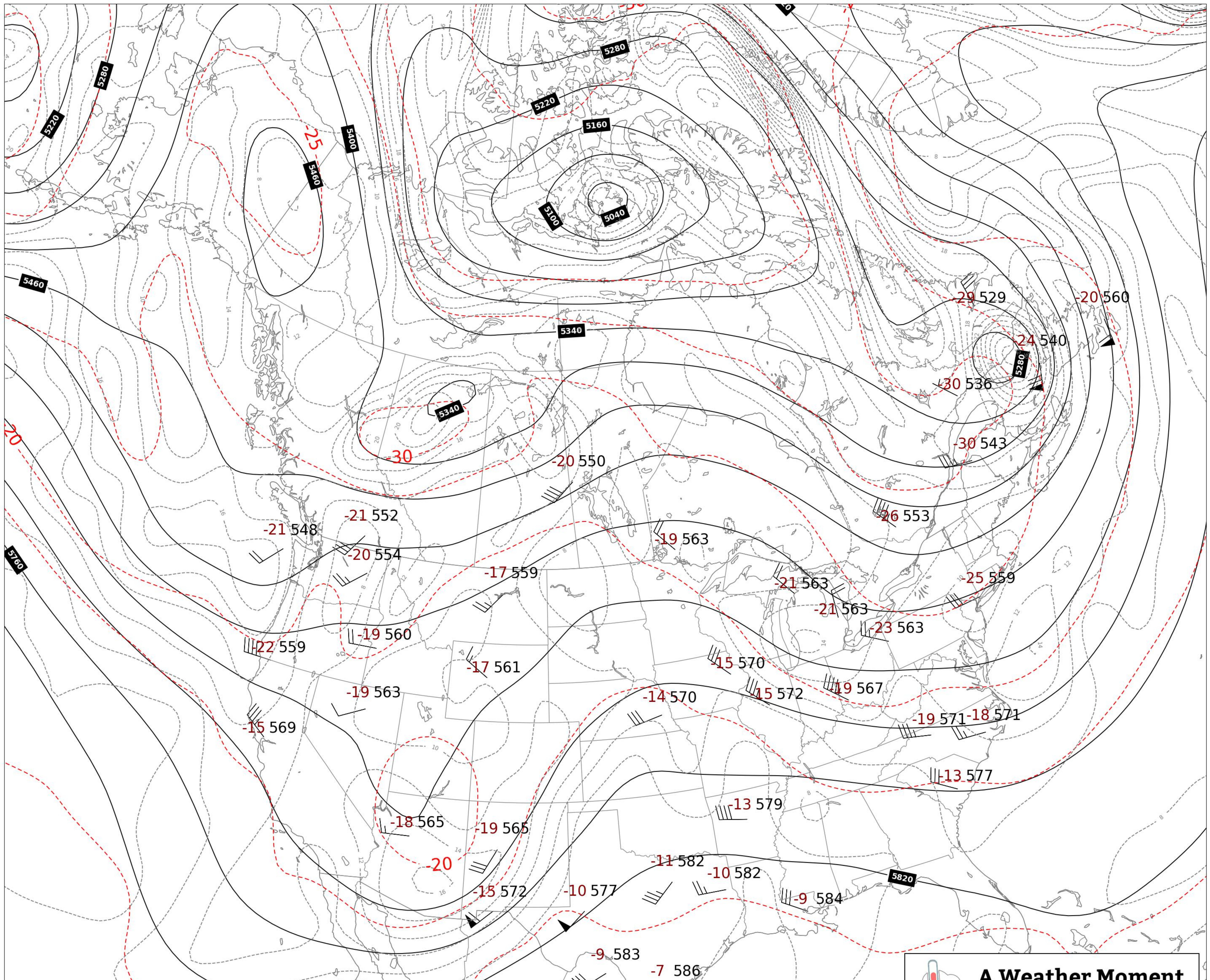


A Weather Moment
www.aweathermoment.com

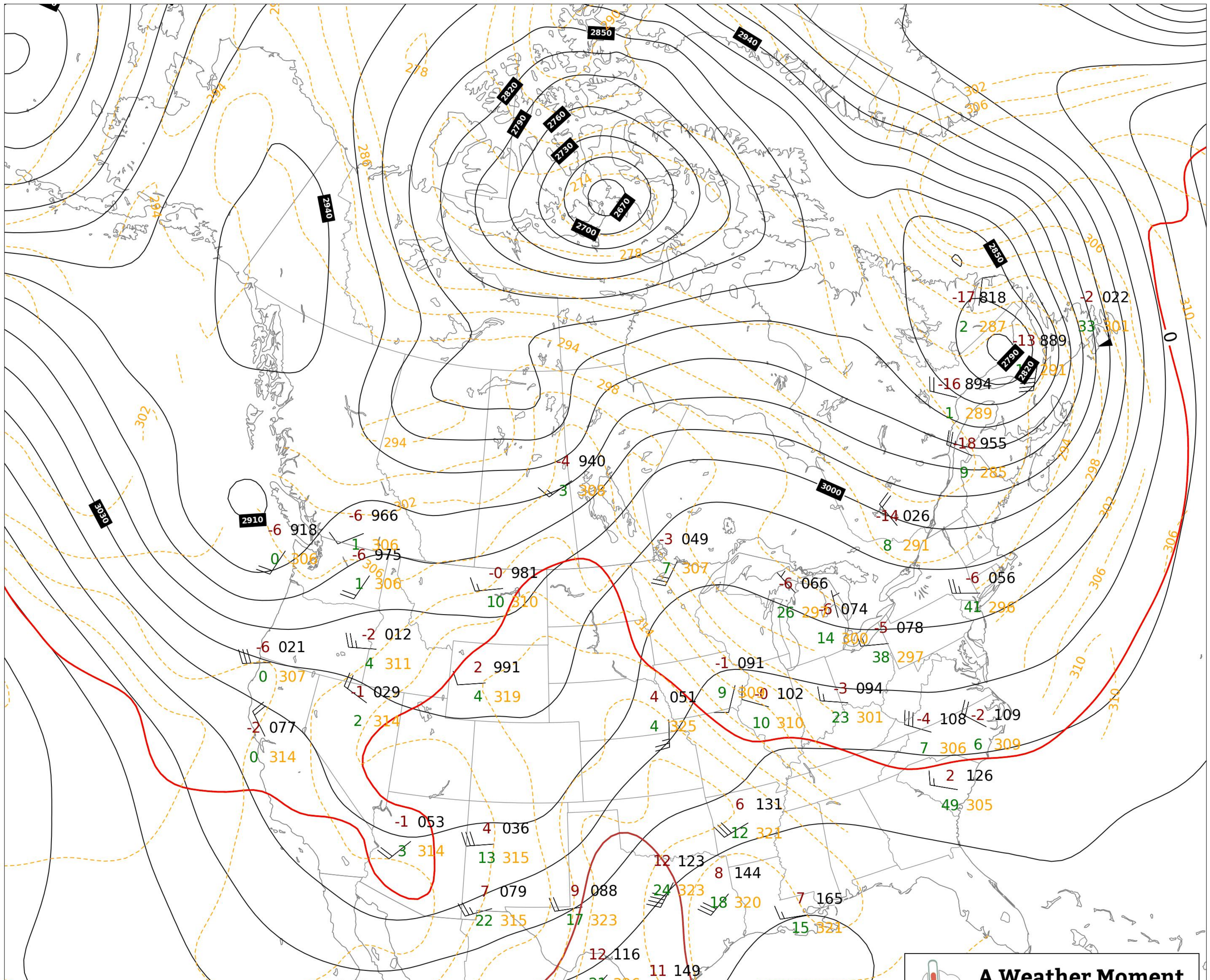


300mb Wind, Heights, Temperature Valid: 2024-04-26 00:00 UTC

 **A Weather Moment**
www.aweathermap.com



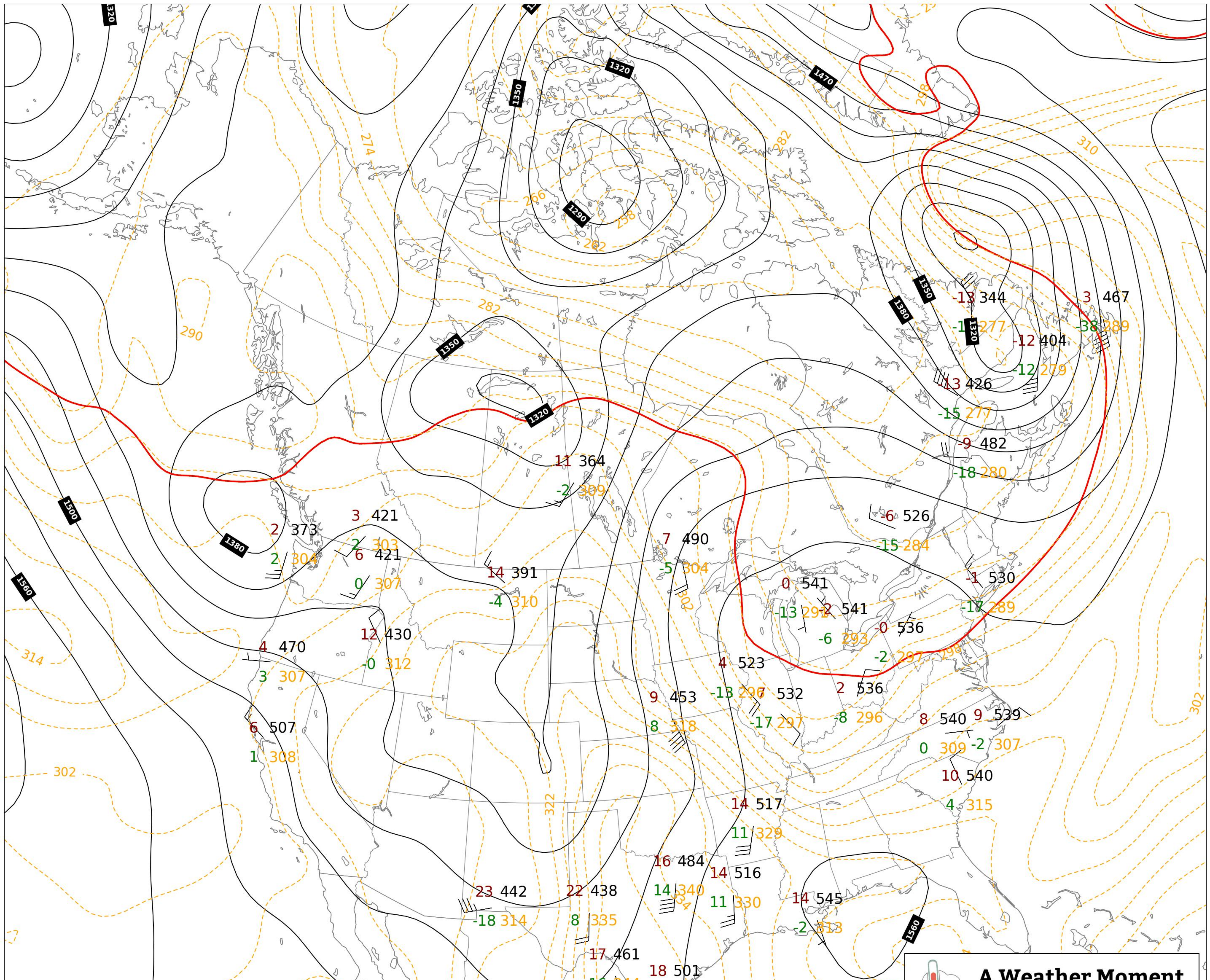
500mb Wind, Heights, Temperature, and Absolute Vorticity *10⁵ (s⁻¹) Valid: 2024-04-26 00:00 UTC



700mb Wind, Heights, Tdd, and Temperature, and Theta-e Valid: 2024-04-26 00:00 UTC



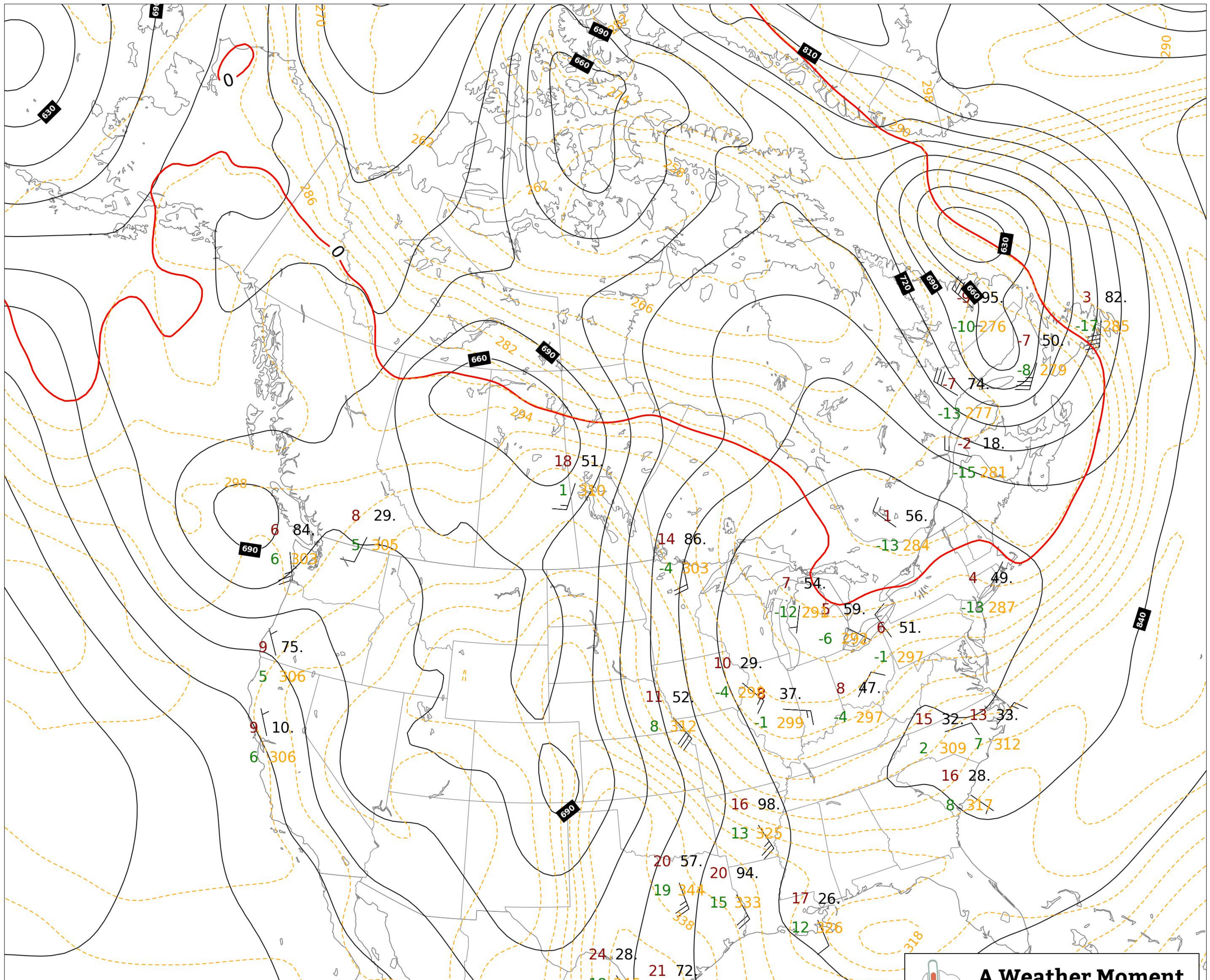
A Weather Moment
www.aweathermoment.com



850mb Wind, Heights, Td, and Theta-e Valid: 2024-04-26 00:00 UTC



A Weather Moment
www.aweathermoment.com



925mb Wind, Heights, Td, and Temperature, and Theta-e Valid: 2024-04-26 00:00 UTC


A Weather Moment
www.aweathermap.com